









The noise contours in this Figure were obtained by computer interpolation between calculated grid points. There is an interpolation accuracy of approximately ± 1.5 dB. For precise noise levels at specific locations, refer to point receiver calculations.

Map Legend

-  Cadastral
 -  Runways
 -  Outer Control Boundary (OCB)
 -  60 dB Ldn Boundary
 -  Airnoise Boundary (ANB)
- 2021 (2022) Projected Annual Aircraft Noise Contours**
-  55 dB Ldn
 -  60 dB Ldn
 -  65 dB Ldn